

How to get to Kingston University – General instructions

Travel directions: by Train

From London:

Trains from London Waterloo to **Kingston upon Thames** station or **Surbiton** station run regularly (at least every 15 minutes). The train journey takes approximately **25 minutes**.

Travel directions: by Bus

From London:

- 85 (Putney Bridge)
- 57 (Streatham)
- 65 (Ealing)
- 281 (Hounslow)
- 285 (Heathrow via Feltham)
- 111 (Heathrow)
- 131 (Wimbledon)
- 213 (Sutton)
- 371 (Richmond)
- 71 (Chessington)

Local Services:

- K1 (Kingston - Surbiton - New Malden)
- K2 (Kingston - Surbiton - Tolworth - Hook)
- K3 (Kingston - Surbiton - Esher)
- K4 (Kingston Hospital - Norbiton - Surbiton - Hook)

Kingston University: Free Bus Service

During Term time the University runs a free bus service which operates between campus sites.

Travel directions: by Car

From the North:

M1 to junction 6a (M25), M25 to junction 13 (A30), follow signs to A308 (Kingston) through Staines, Sunbury, Hampton Court and on to Kingston Bridge.

From Central London:

A3 to Robin Hood Roundabout, take the right lane filter onto Kingston Vale (A308).

From the South:

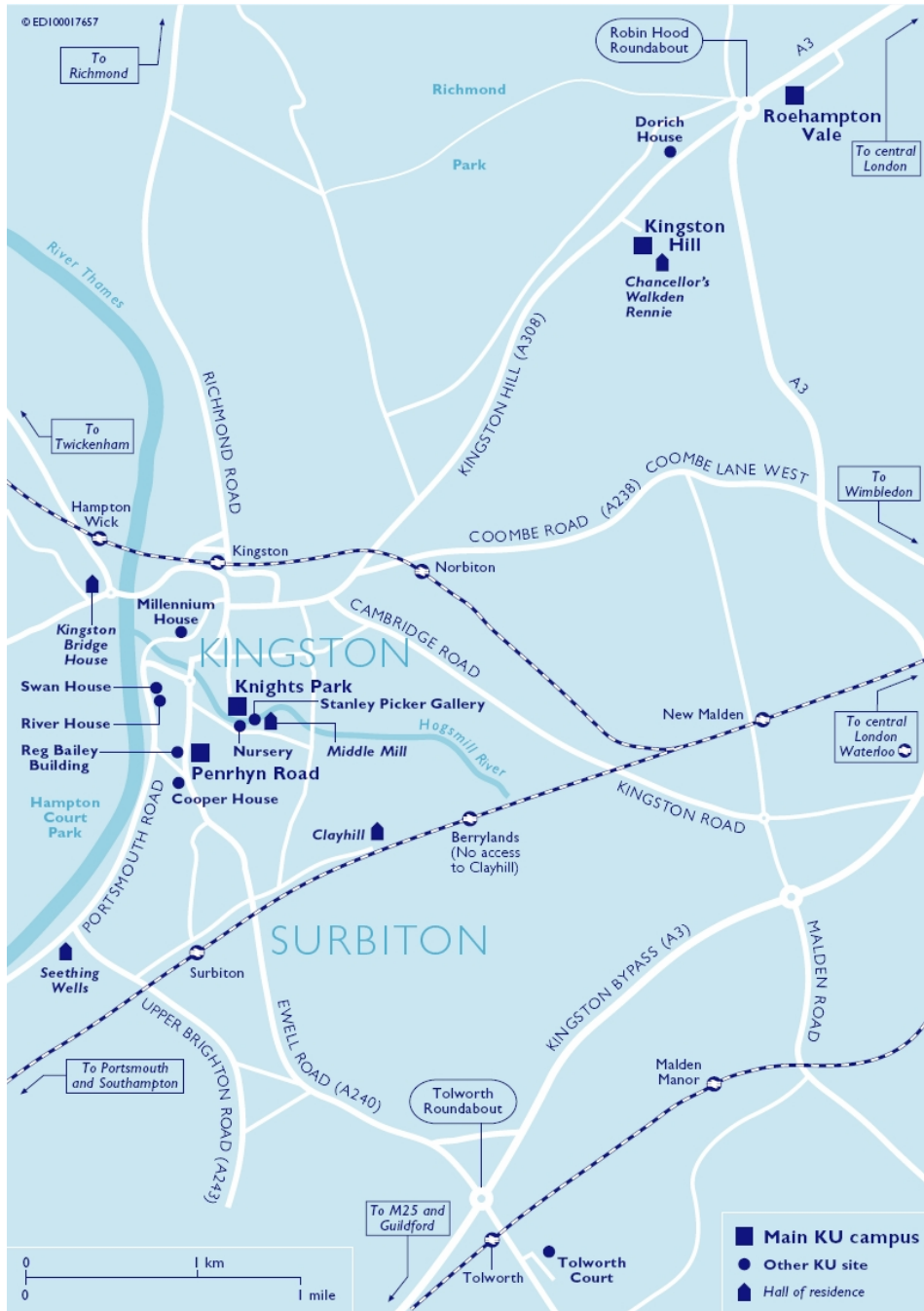
M25 to junction 9, A243 to Surbiton, follow signs to Kingston.

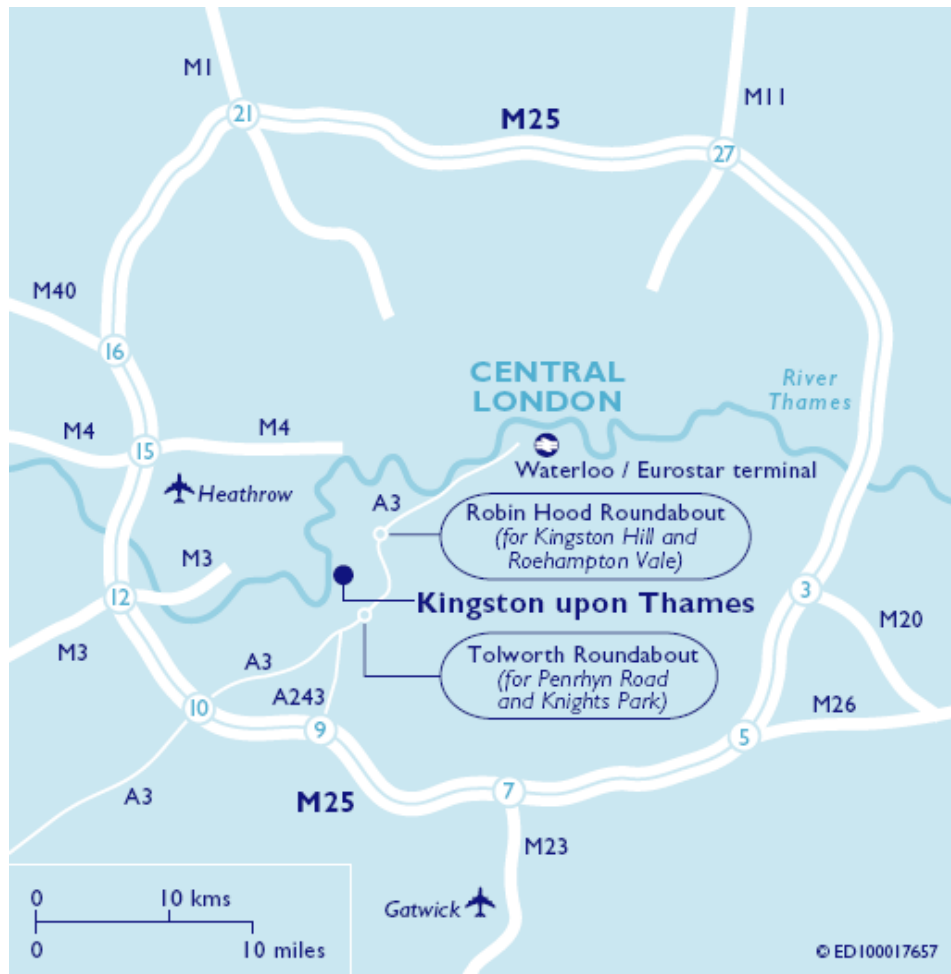
From the South West:

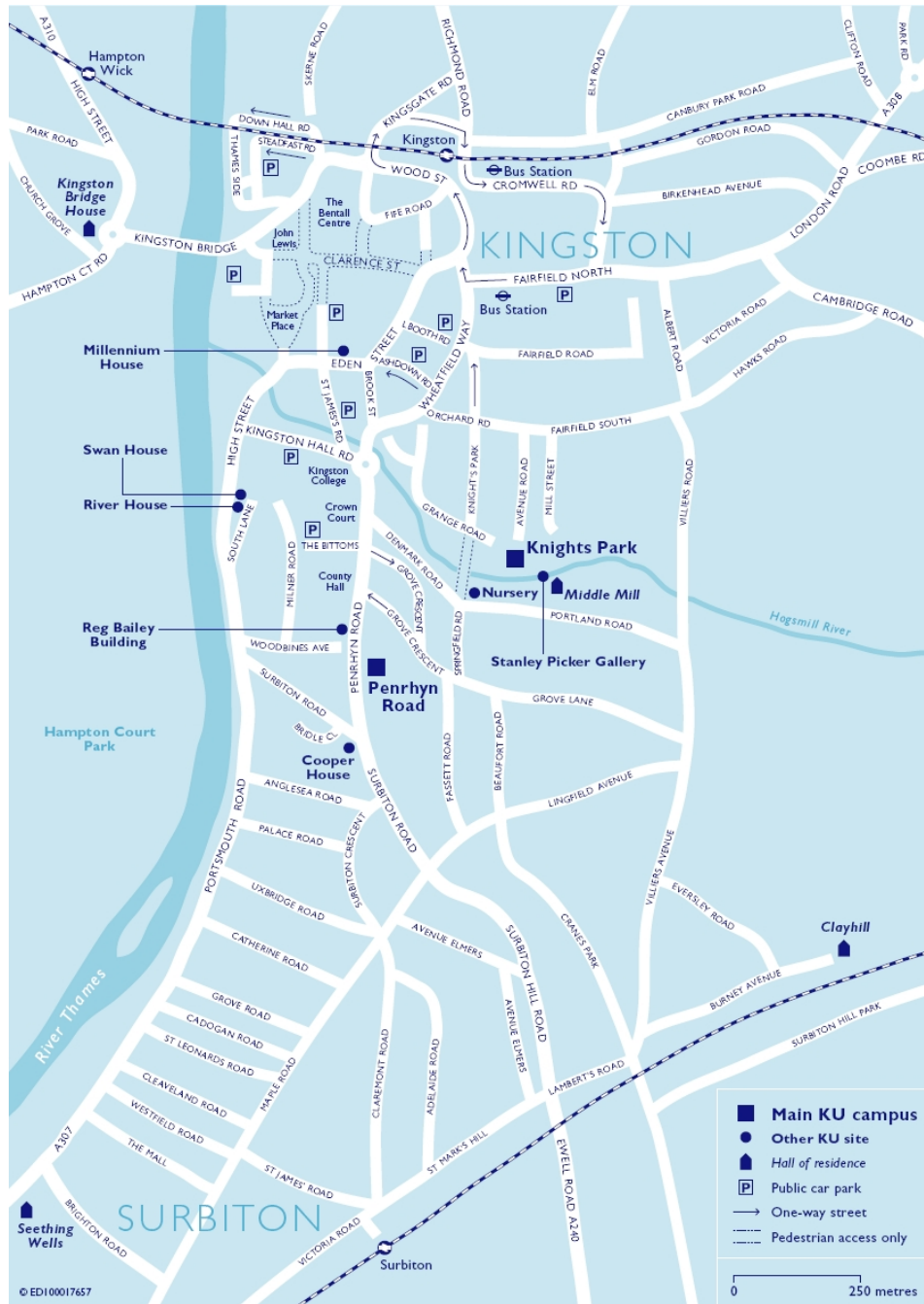
M3 to Sunbury, take A308 to Hampton Court, follow signs to Kingston.

Detailed directions for each campus follows:

Kingston Hill, Knights Park, Penrhyn Road, Roehampton Vale







KINGSTON HILL

Kingston Hill Campus, Kingston upon Thames, Surrey, KT2 7LB.

By Train and Bus

- Train from London Waterloo to Kingston
- Exit railway station, cross pedestrian crossing towards The Blue Hawaii restaurant
- Walk up Cromwell Road to bus station
- Take 85 or K3 bus. Ask for Kingston University, Kingston Hill campus
- Get off at stop after St Anne's Catholic Church.

Alternatively, take the Kingston University bus (term time only) to the Kingston Hill or Roehampton Vale campuses. It passes the Cromwell Road bus stop roughly every 20 minutes (look for stop A2). You may need to request the bus to stop. Inform the driver which campus you need.

By Car

From the North:

- M1 to junction 6a (M25)
- M25 to junction 13 (A30)
- A30 to A308
- A308 to Hampton Court roundabout
- Turn right (signposted 'Guilford, A3, A309')
- A309 until it merges with the A3 (signposted 'A3 London')
- Exit A3 at Robin Hood roundabout (signposted 'A308 Kingston')
- Kingston Hill campus is less than a mile from this exit - on the left, just before brow of hill.

From the South:

- M25 to junction 9 (A243)
- A243 to junction with A3 at Hook roundabout
- A3 (signposted 'A3 London')
- Directions from A3 as above.

From London:

- Take A3 from London
- Directions from A3 as above.

KNIGHTS PARK

Knights Park Campus, Kingston upon Thames, Surrey, KT1 2QJ

By Train and Bus

- Train from London Waterloo to Surbiton
- Exit railway station to left
- Cross mini roundabout to Lloyds TSB bank in Claremont Road
- Bus stop is in front of Waitrose. The following buses are routed via Penrhyn Road: 71, 281, 406, 465, 479, K2, K3
- Get off bus at stop outside Crown Court
- Cross Penrhyn Road. Double back, then turn left into Denmark Road
- At end of road, turn left, over blue bridge. At end of bridge, turn right (Grange Road). Knights Park campus is on the right.

By Car

NB: There is very limited parking at Knights Park. You are advised to use a public car park - the nearest one is in The Bittoms, just off Penrhyn Road.

From the North:

- M1 to junction 6a (M25), M25 to junction 13 (A30), A30 to A308
- A308 to Hampton Court roundabout
- Turn right (signposted 'Guildford, A3, A309') - this route avoids Kingston's one-way system
- A309 to second roundabout (Scilly Isles). First turn on left (A307)
- A307 (Portsmouth Road, High Street) to Kingston. The river will appear on your left
- Turn right at the mini-roundabout (Kingston Hall Rd)
- Turn left at next roundabout (College roundabout)
- Take the right-hand lane and follow the filter lane right through traffic lights and into Orchard Road (signposted 'University - Knights Park')
- At next traffic lights turn right (signposted 'University - Knights Park')
- Follow road round to the left (Grange Road). Knights Park campus is on your right.

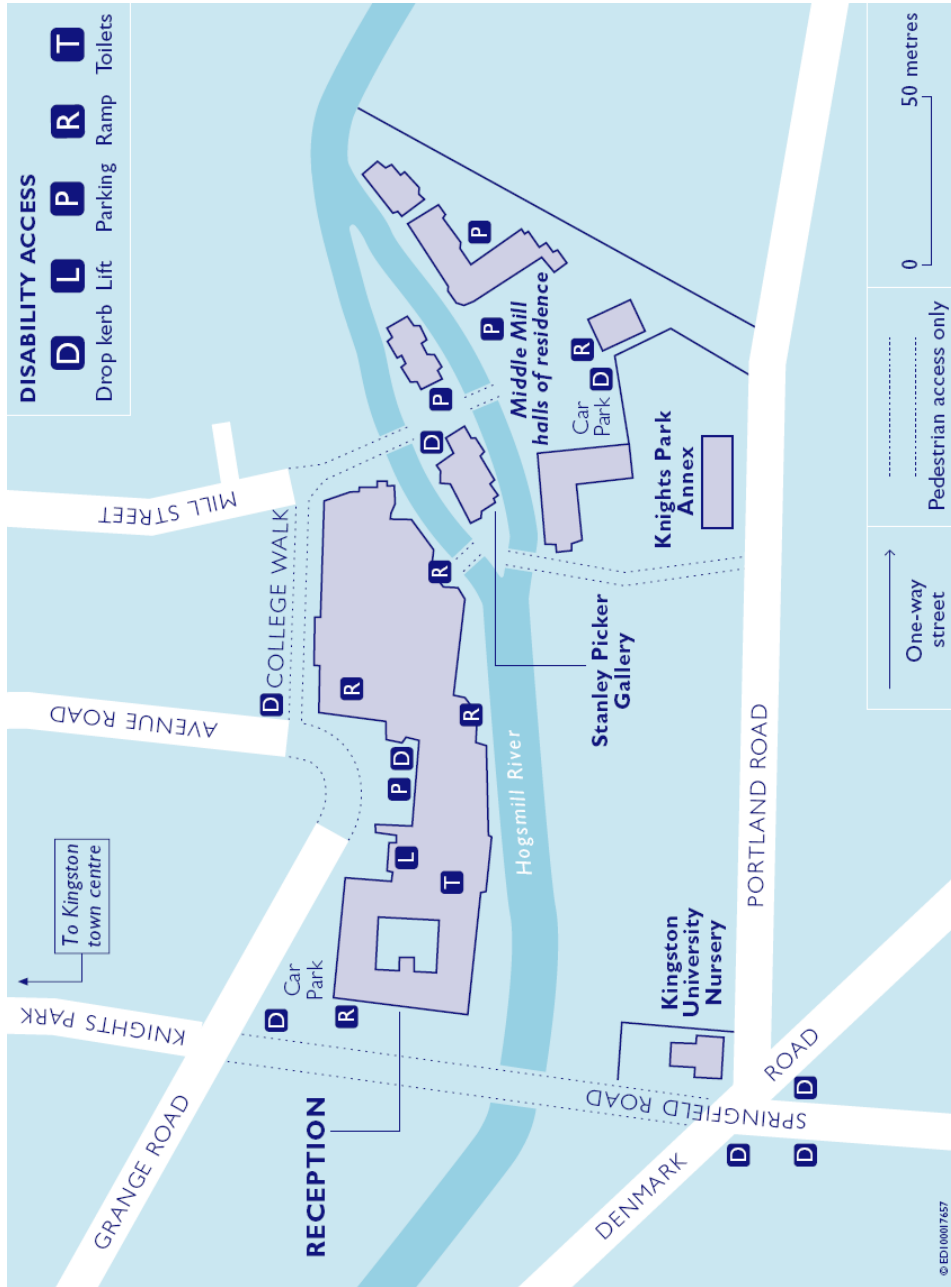
From the South:

- M25 to junction 9 (A243)
- A243 to junction with A3 at Hook roundabout
- Straight over roundabout (Hook Road)
- Follow Hook Road until you reach the mini-roundabout
- Straight over roundabout (Upper Brighton Rd)
- Turn right at the T-junction (Portsmouth Rd), so the river is on your left
- Turn right at the mini-roundabout (Kingston Hall Rd)
- Turn left at next roundabout (College roundabout)
- Take the right-hand lane and follow the filter lane right through the traffic lights and into Orchard Road (signposted 'University - Knights Park')
- At the next traffic lights, turn right (signposted 'University - Knights Park')
- Follow road round to the left (Grange Road). Knights Park campus is on your right.

From London:

- A3 from London to Tolworth roundabout
- Take the third exit, signposted 'A240'

- A240 (Ewell Road, Surbiton Hill Road, Penrhyn Road) for about two miles until the next
- roundabout (College roundabout)
- Straight over at the College roundabout
- Take the right-hand lane and follow the filter lane right through traffic lights and into Orchard Road (signposted 'University - Knights Park')
- At next traffic lights turn right (signposted 'University - Knights Park')
- Follow road round to left (Grange Road). Knights Park campus is on right.



PENRHYN ROAD

Penrhyn Road Campus, Kingston upon Thames, Surrey, KT1 2EE

By Train and Bus

- Train from London Waterloo to Surbiton
- Exit railway station to left
- Cross mini roundabout to Lloyds TSB bank in Claremont Road
- Bus stop is in front of Waitrose. The following buses are routed via Penrhyn Road: 71, 281, 406, 465, 479, K2, K3
- Ask bus driver for correct stop.

By Car

NB: There is very limited parking at Penrhyn Road, you are advised to use a public car park. The nearest one is in The Bittoms, just off Penrhyn Road.

From the North:

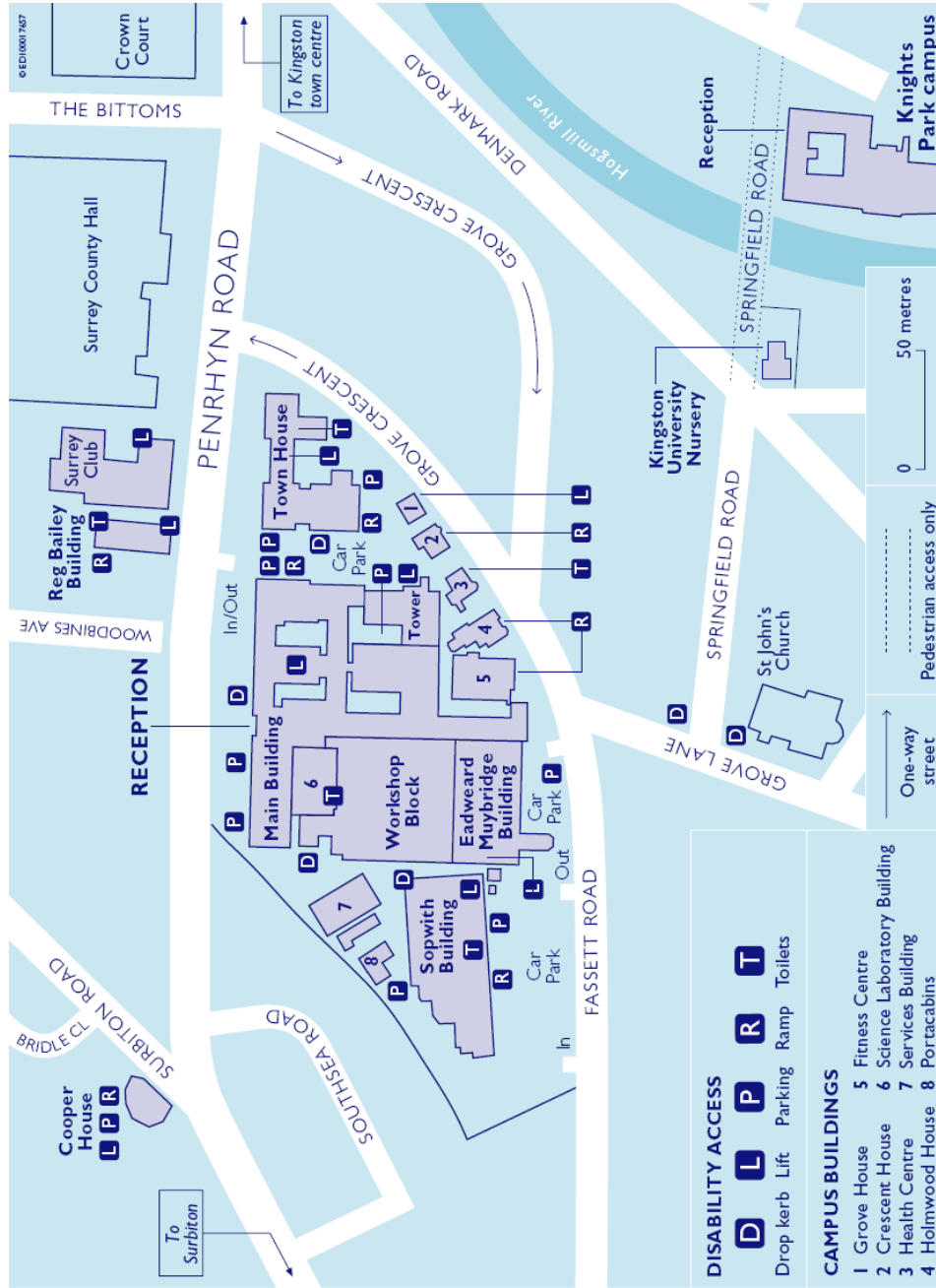
- M1 to junction 6a (M25)
- M25 to junction 13 (A30)
- A30 to A308
- A308 to Hampton Court roundabout
- Turn right, signposted 'Guildford, A3, A309' - this route avoids Kingston one way system
- A309 to second roundabout (Scilly Isles). First turn on left (A307)
- A307 (Portsmouth Road, High Street) to Kingston. River appears on left
- At mini roundabout turn right (Kingston Hall Rd)
- Right at next (College) roundabout, signposted 'University - Penrhyn Rd'
- Penrhyn Road campus is about half a mile on left along road.

From the South:

- M25 to junction 9 (A243)
- A243 to junction with A3 at Hook roundabout
- Straight over roundabout (Hook Road)
- Hook Road until mini roundabout
- Straight over roundabout (Upper Brighton Rd)
- At T junction, turn right (Portsmouth Rd), river on left
- At mini roundabout turn right (Kingston Hall Rd)
- Right at next (College) roundabout, signposted 'University - Penrhyn Rd'
- Penrhyn Road campus is about half a mile on left along road.

From London:

- A3 from London to Tolworth roundabout
- Third exit, signposted 'A240'
- A240 (Ewell Road, Surbiton Hill Road, Penrhyn Road) for about two miles
- Penrhyn Road campus is on right of Penrhyn Road (A240), opposite County Hall.



DISABILITY ACCESS

- D** Drop kerb
- L** Lift
- P** Parking
- R** Ramp
- T** Toilets

CAMPUS BUILDINGS

- 1** Grove House
- 2** Crescent House
- 3** Health Centre
- 4** Holmwood House
- 5** Fitness Centre
- 6** Science Laboratory Building
- 7** Services Building
- 8** Portacabins

ROEHAMPTON VALE

Roehampton Vale Campus, Friars Avenue, London, SW15 3DW

By Train and Bus

- Train from London Waterloo to Kingston
- Exit railway station, cross pedestrian crossing towards Hawaiian BBQ restaurant
- Walk up Cromwell Road to bus station
- Take 85 or K3 bus. Ask for Kingston University, Roehampton Vale campus
- Get off at the 'ASDA' stop
- Cross road (Stag Lane)
- Roehampton Vale campus is immediately opposite, down Friars Avenue.
- Alternatively, take the Kingston University bus (during term time only) to Kingston Hill and Roehampton Vale campuses. It passes the Cromwell Road bus stop roughly every 20 minutes (bus stop A2). You may need to request the bus to stop. Inform the driver which campus you need.

By Car

From the North:

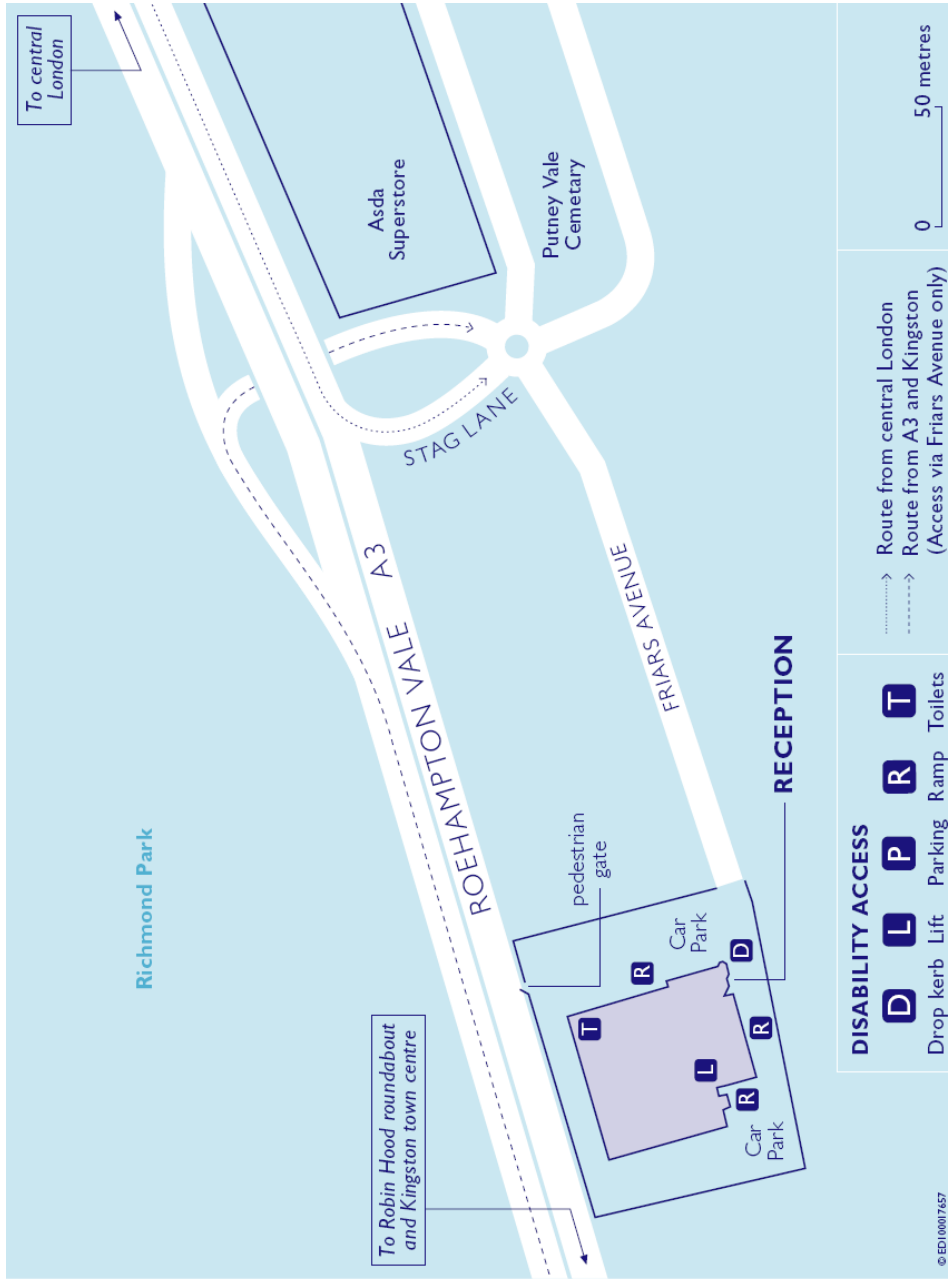
- M1 to junction 6a (M25)
- M25 to junction 13 (A30)
- A30 to A308
- A308 to Hampton Court roundabout
- Turn right (signposted 'Guildford, A3, A309')
- Follow the A309 until it merges with the A3 (signposted 'A3 London')
- Take exit A3 at Stag Lane (signposted 'Putney Vale cemetery' and 'Superstore')
- Stay in the right-hand lane
- At T-junction, turn immediately right under the A3
- At the mini-roundabout, take the third exit (Friars Avenue). Roehampton Vale campus is at the end of the road.

From the South:

- M25 to junction 9 (A243)
- A243 to junction with A3 at Hook roundabout
- A3, signposted 'A3 London'
- Directions from London-bound A3 as above.

From London:

- Take the A3 from London
- Look for the ASDA Superstore on your left and take exit A3 at Stag Lane (signposted Putney Vale Cemetery and Superstore)
- At the mini-roundabout, take the third exit (Friars Avenue)
- Roehampton Vale campus is at the end of the road.



DISABILITY ACCESS

- D** Drop kerb
- L** Lift
- P** Parking
- R** Ramp
- T** Toilets

Route from central London
Route from A3 and Kingston
(Access via Friars Avenue only)

